

Draft Water Resources Management Plan 2024 Annex 7: Demand Forecast

October 2022
Version 0.1



from
**Southern
Water** 

Contents

Glossary	3
1. Growth forecast	4
1.1. Household population growth forecast by WRZ	4
1.2. Household properties growth forecast by WRZ	9
1.3. Non-household population growth forecast by WRZ	14
2. Demand forecast by WRZ	19
2.1. Hampshire Andover WRZ	19
2.2. Hampshire Kingsclere WRZ	20
2.3. Hampshire Winchester WRZ	21
2.4. Hampshire Rural WRZ	22
2.5. Hampshire Southampton East WRZ	23
2.6. Hampshire Southampton West WRZ	24
2.7. Isle of Wight WRZ	25
2.8. Sussex North WRZ	26
2.9. Sussex Worthing WRZ	27
2.10. Sussex Brighton WRZ	28
2.11. Kent Medway East WRZ	29
2.12. Kent Medway West WRZ	30
2.13. Kent Thanet WRZ	31
2.14. Sussex Hastings WRZ	32

Glossary

Water Resource Zones (WRZs)

HAZ	Hampshire Andover
HKZ	Hampshire Kingsclere
HWZ	Hampshire Winchester
HRZ	Hampshire Rural
HSE	Hampshire Southampton East
HSW	Hampshire Southampton West
IOW	Isle of Wight
SNZ	Sussex North
SWZ	Sussex Worthing
SBZ	Sussex Brighton
KME	Kent Medway East
KMW	Kent Medway West
KTZ	Kent Thanet
SHZ	Sussex Hastings

Planning scenarios

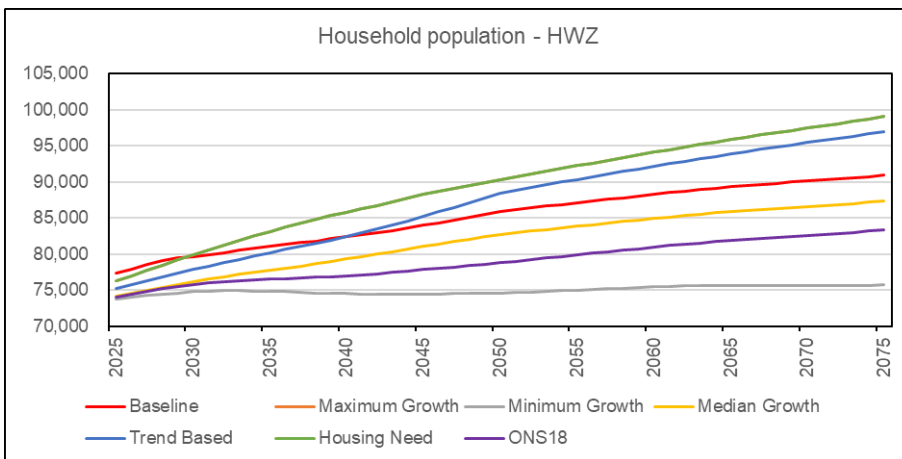
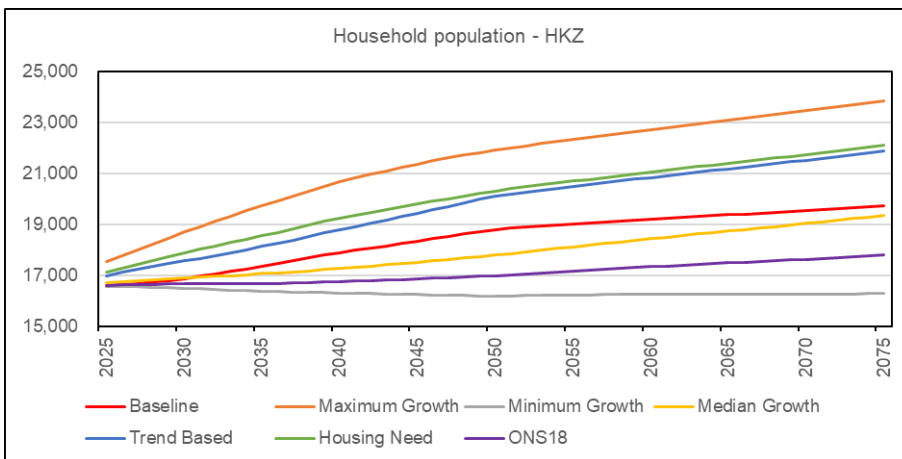
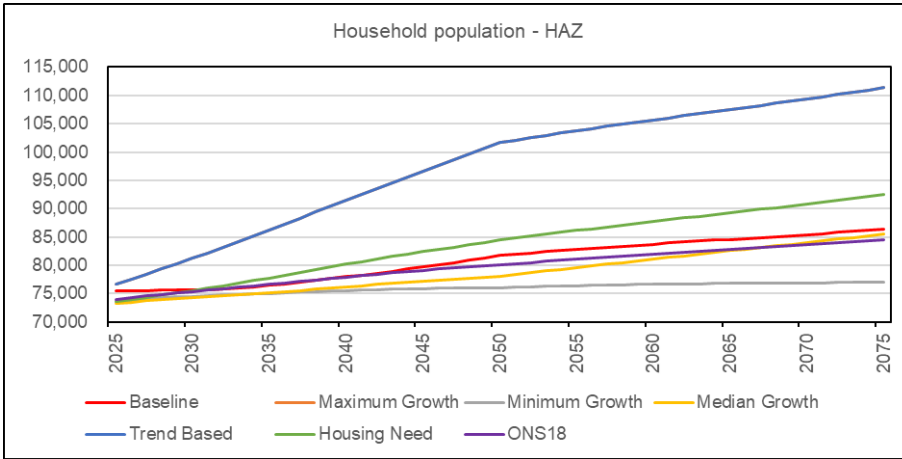
NYAA	Normal Year Annual Average
DYAA	Dry Year Annual Average
DYCP	Dry Year Critical Period

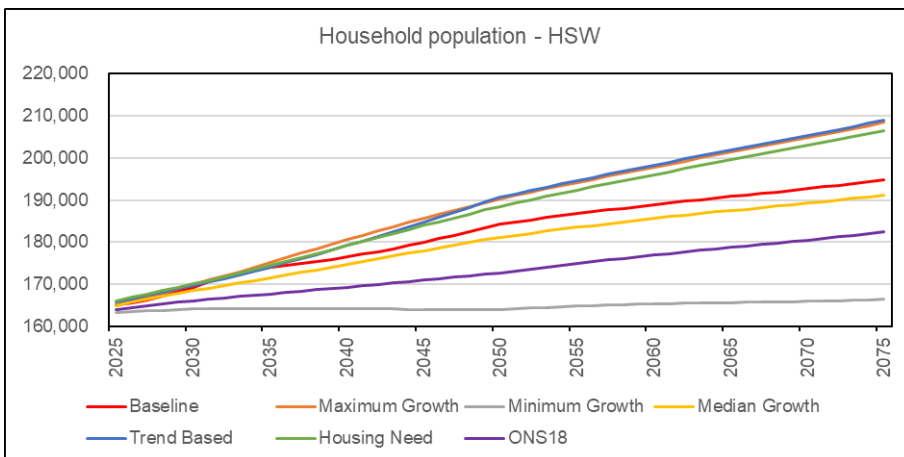
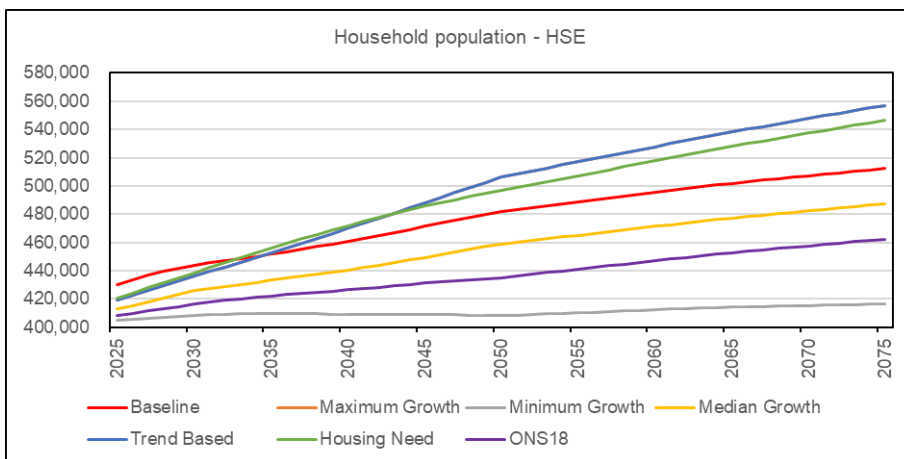
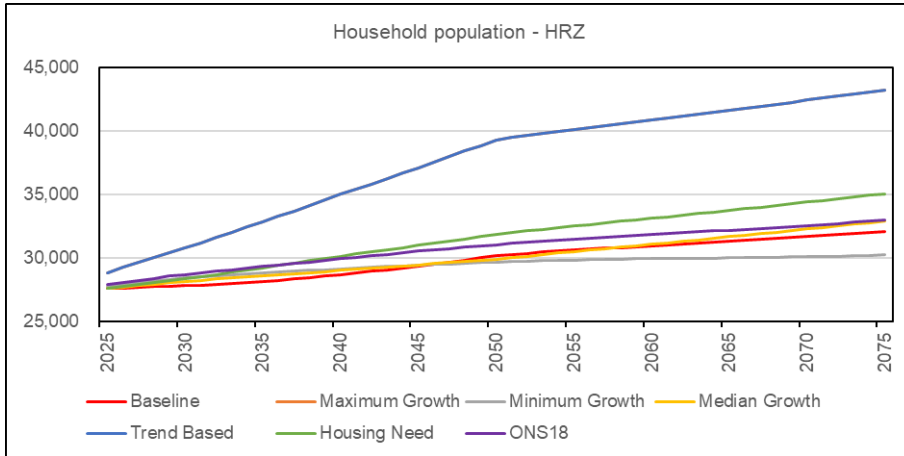
Other

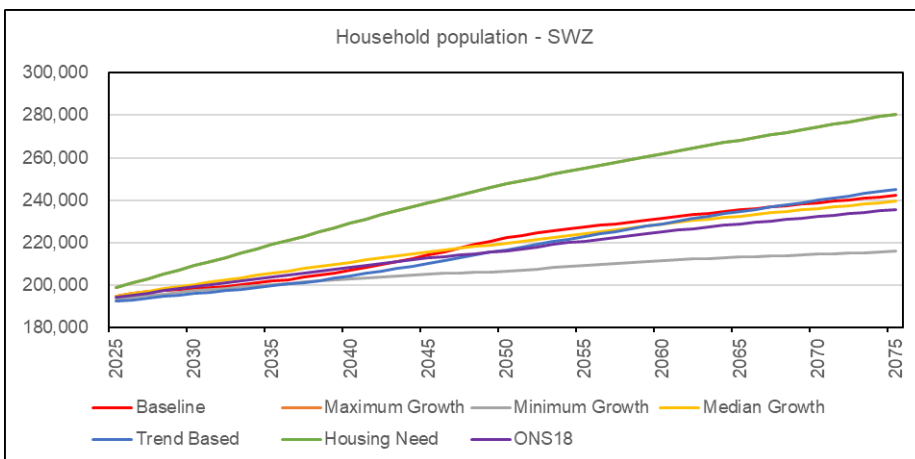
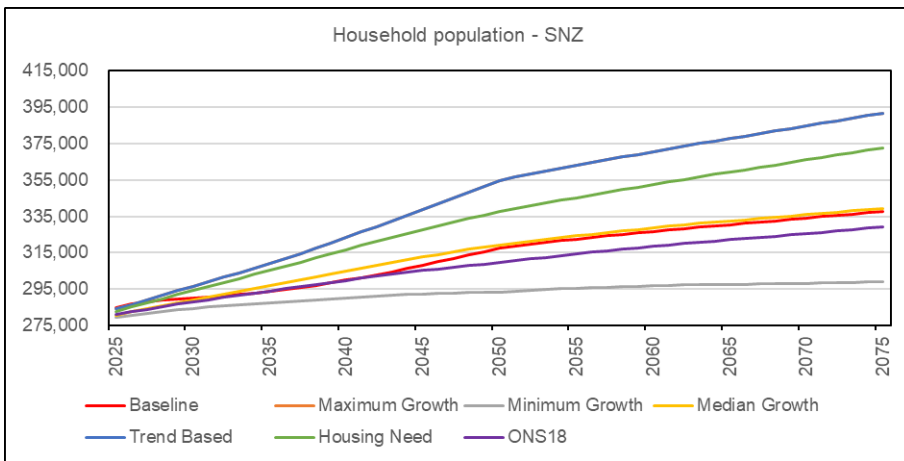
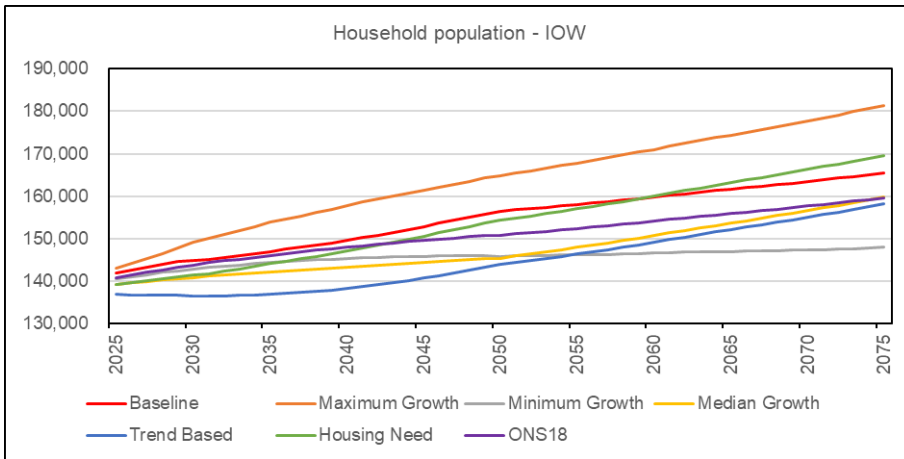
DI	Distribution Input
----	--------------------

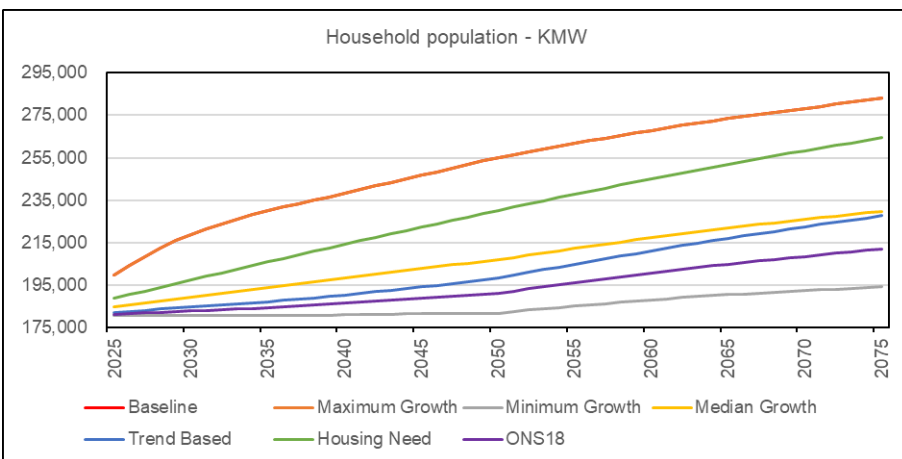
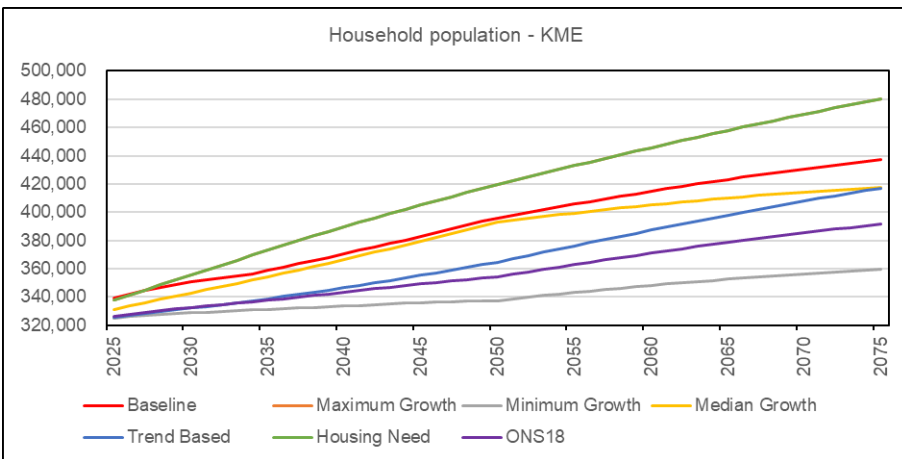
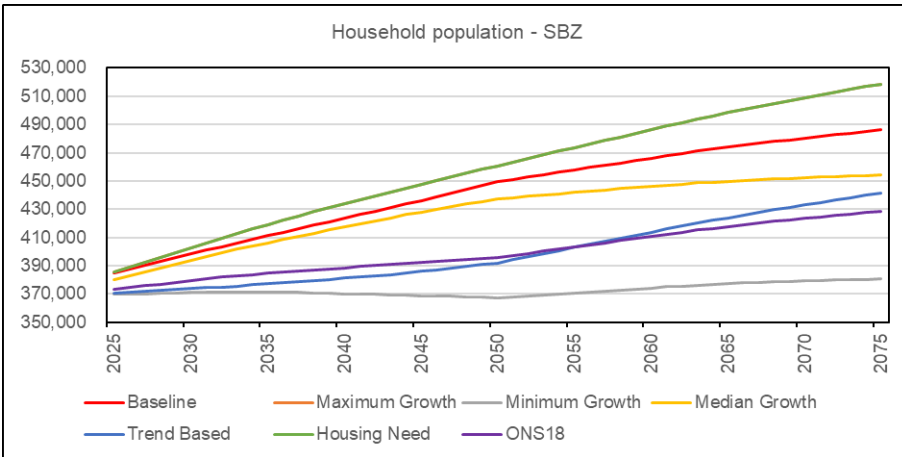
1. Growth forecast

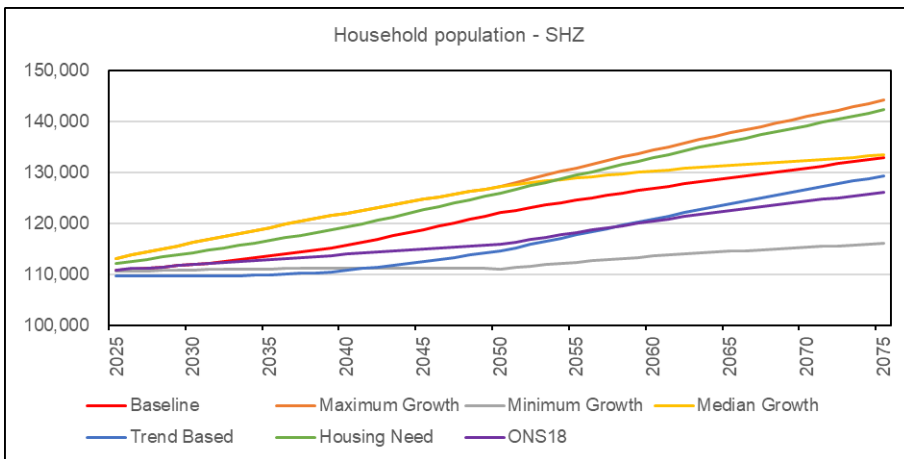
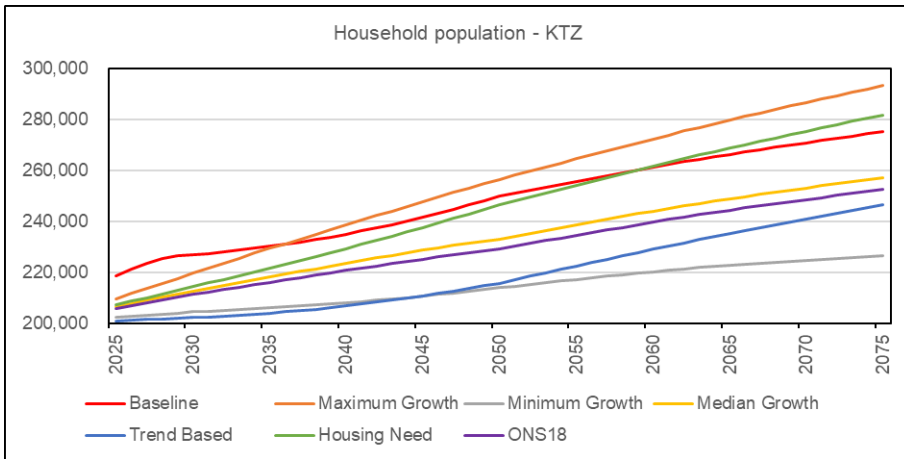
1.1. Household population growth forecast by WRZ



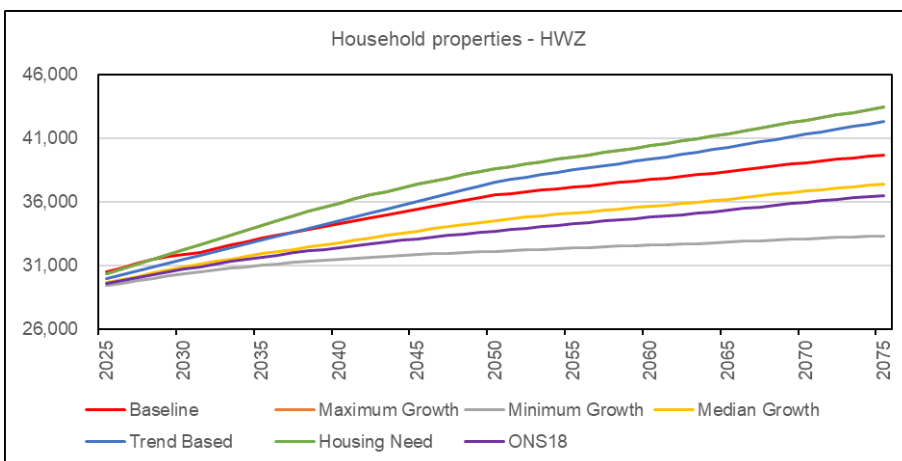
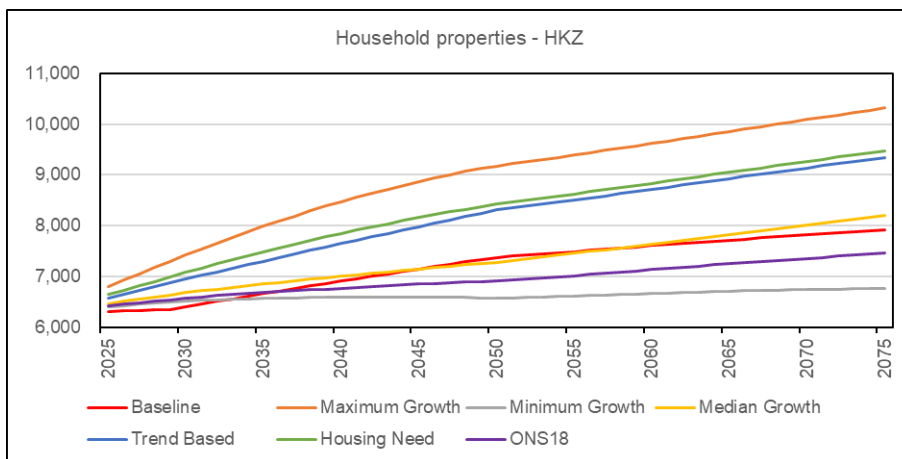
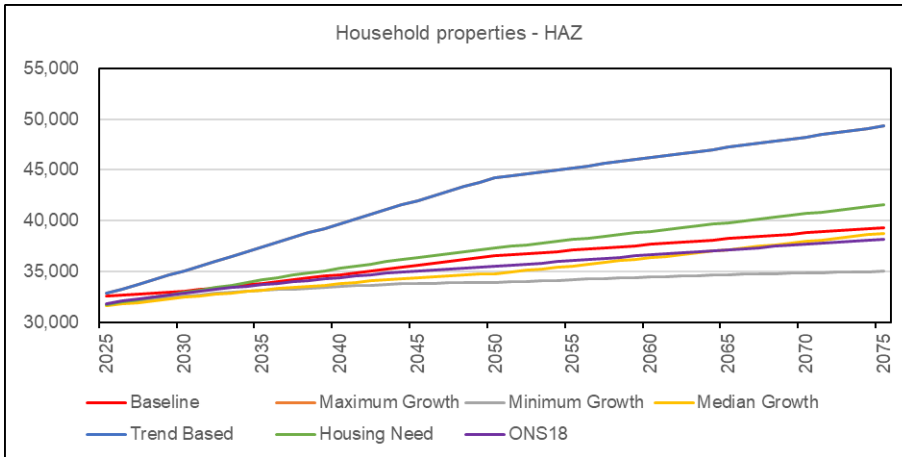


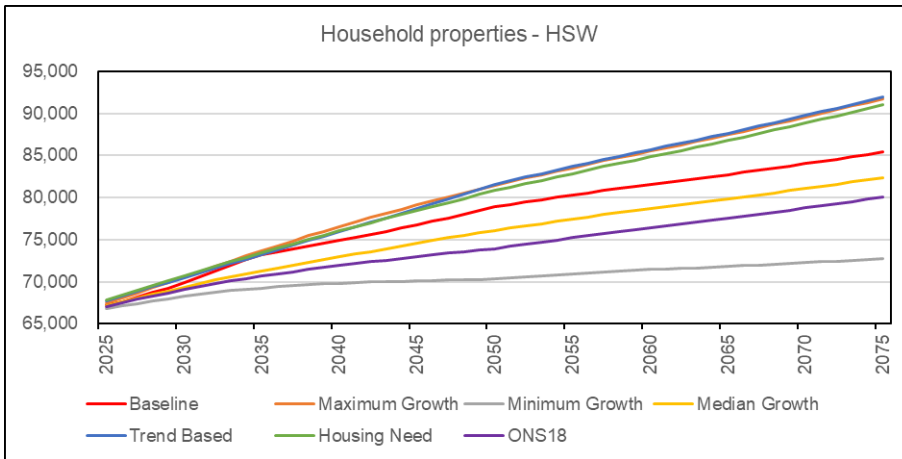
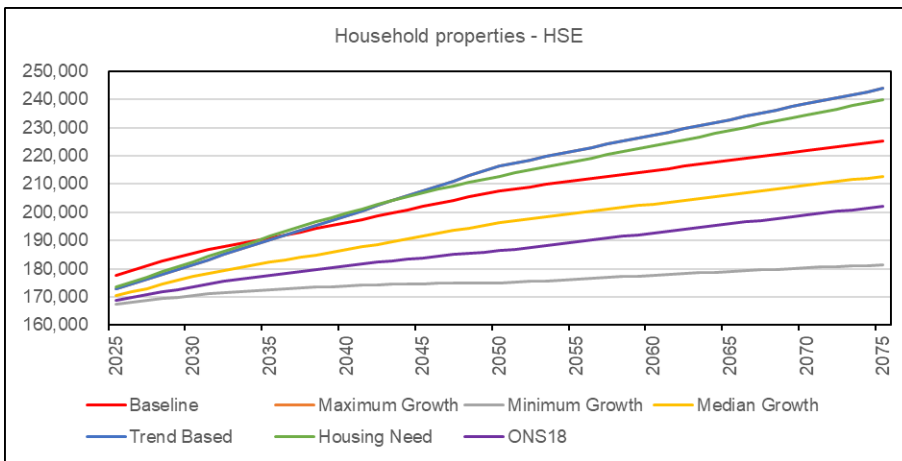
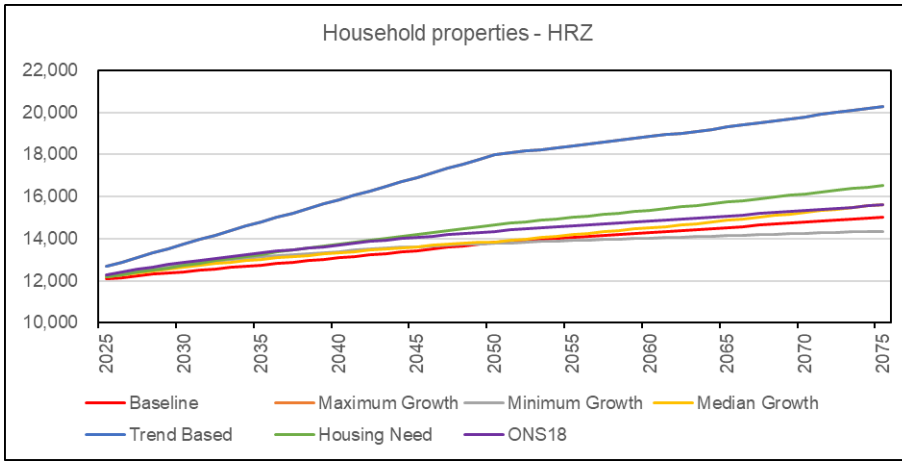


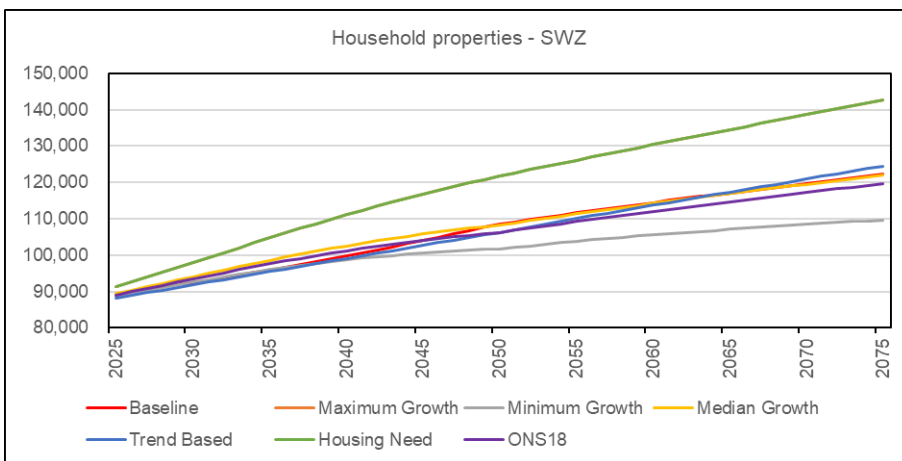
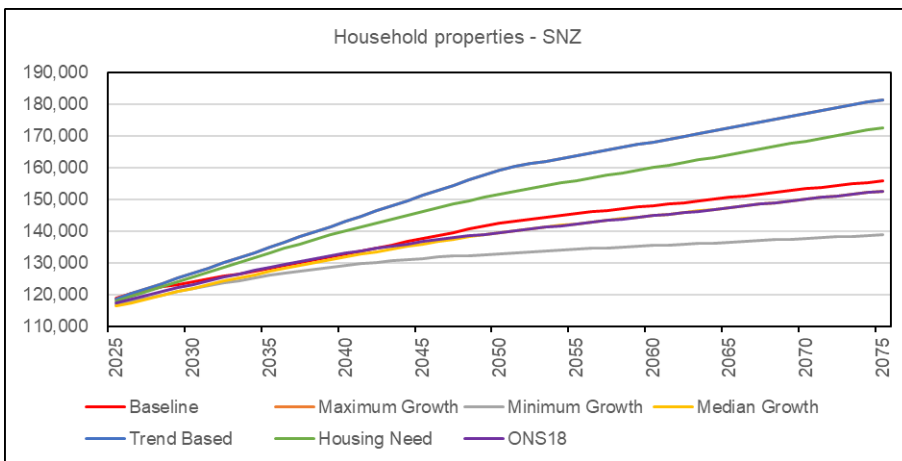
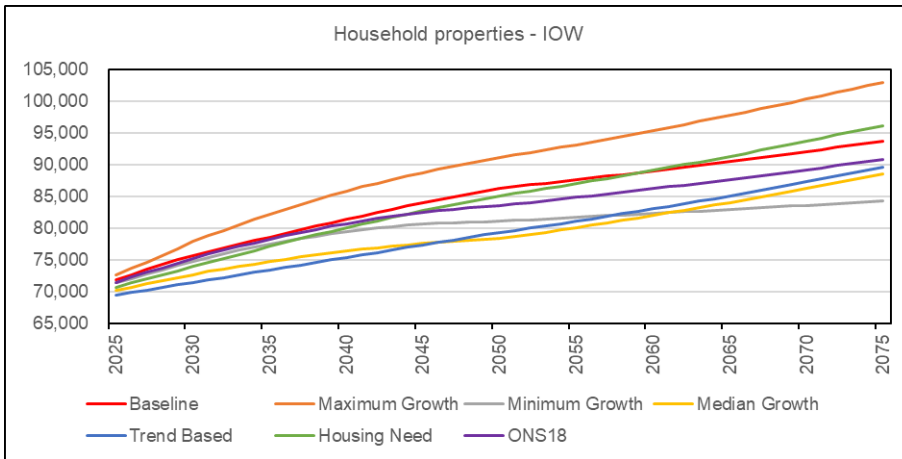


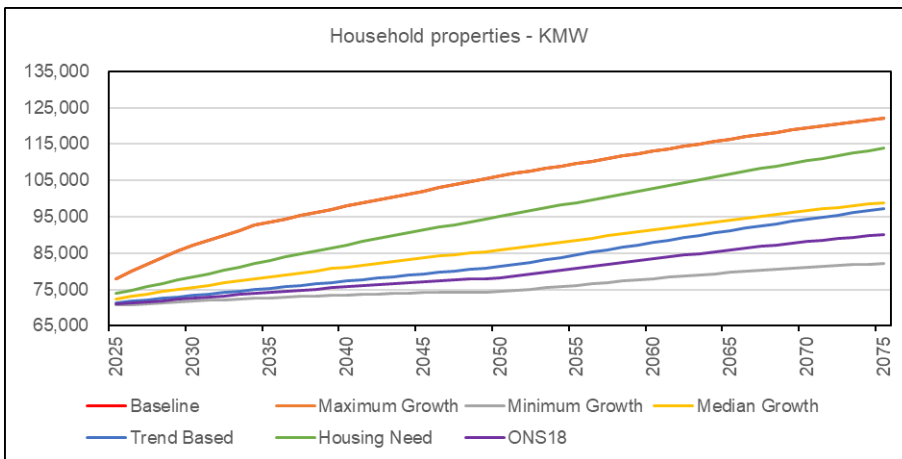
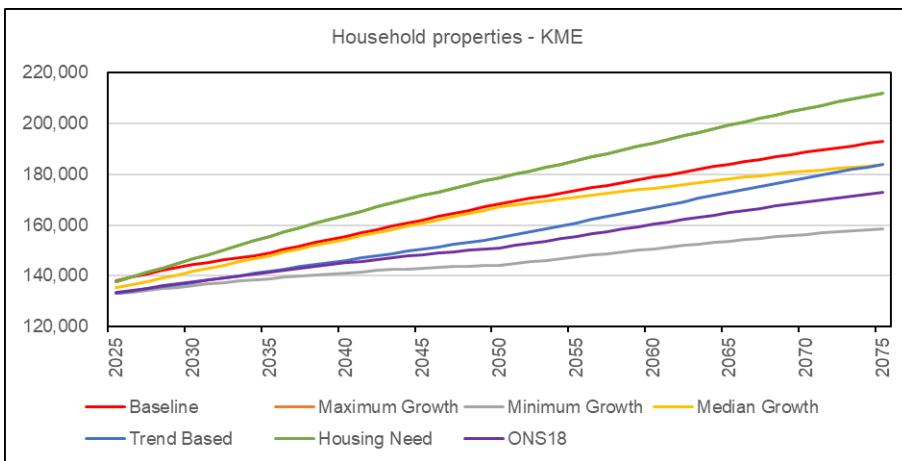
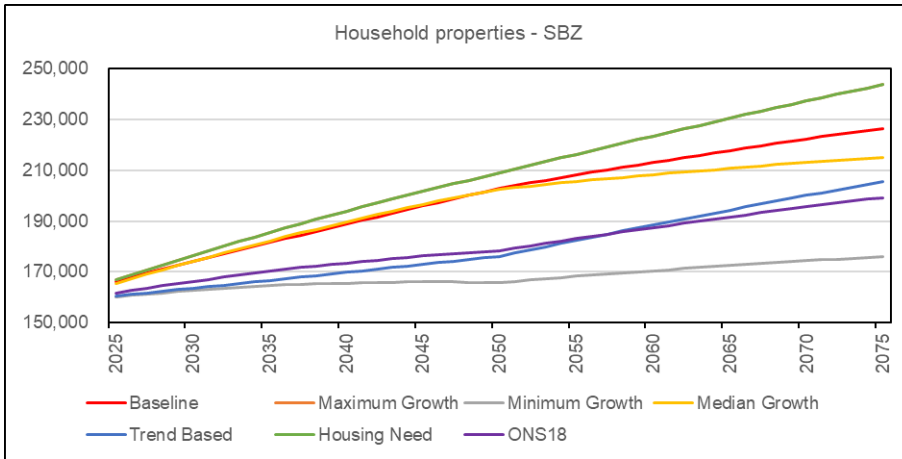


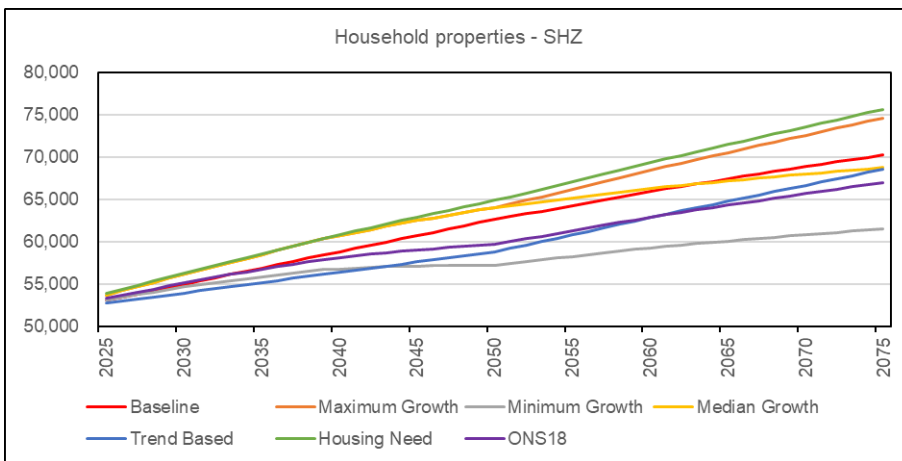
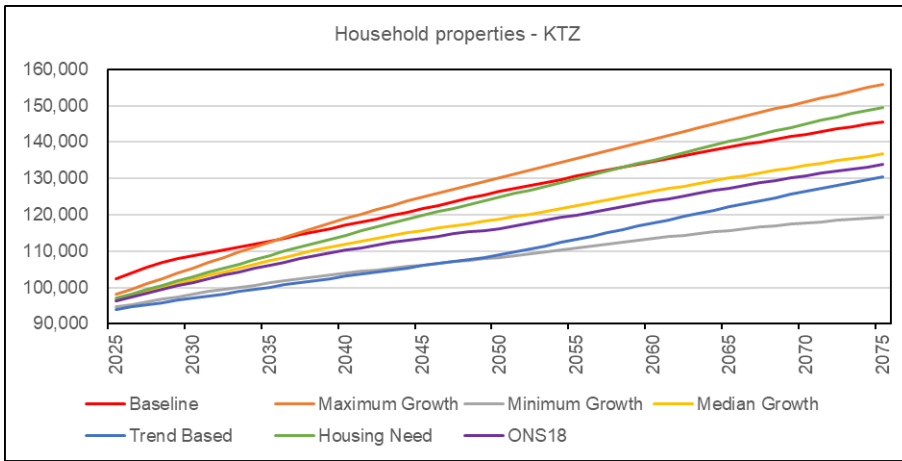
1.2. Household properties growth forecast by WRZ



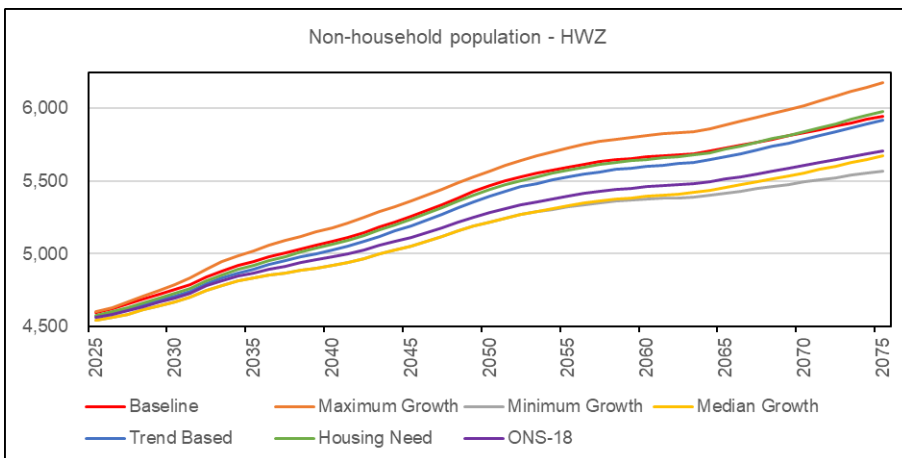
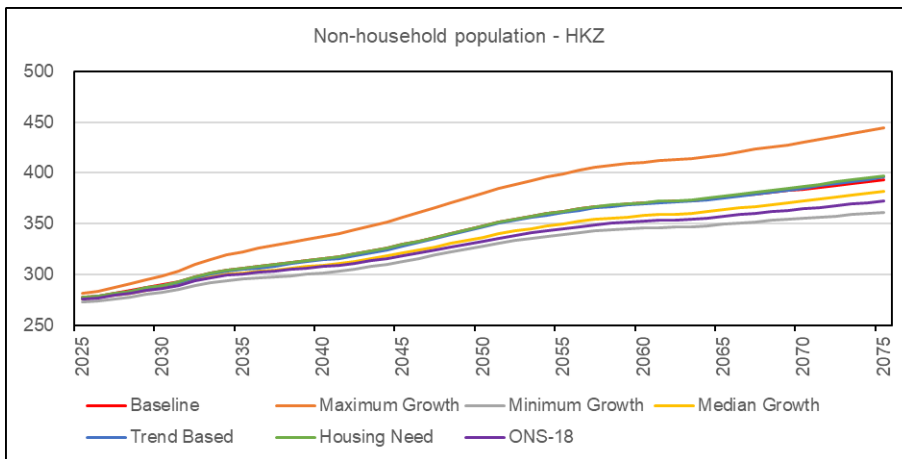
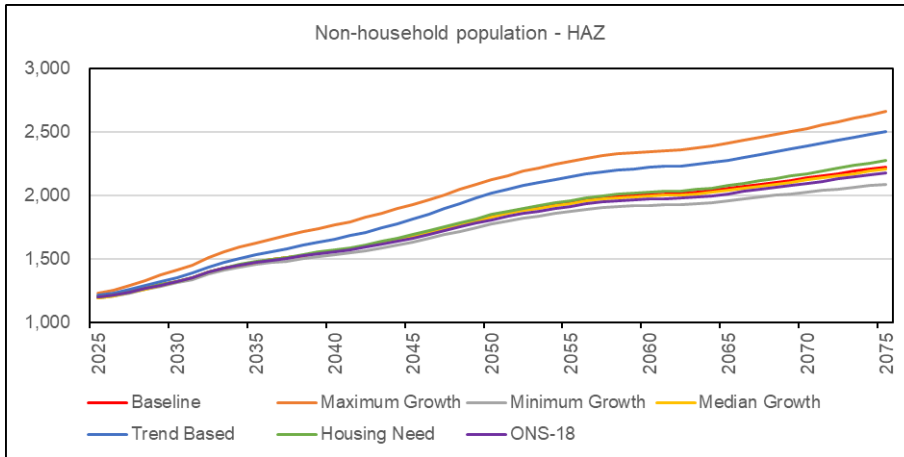


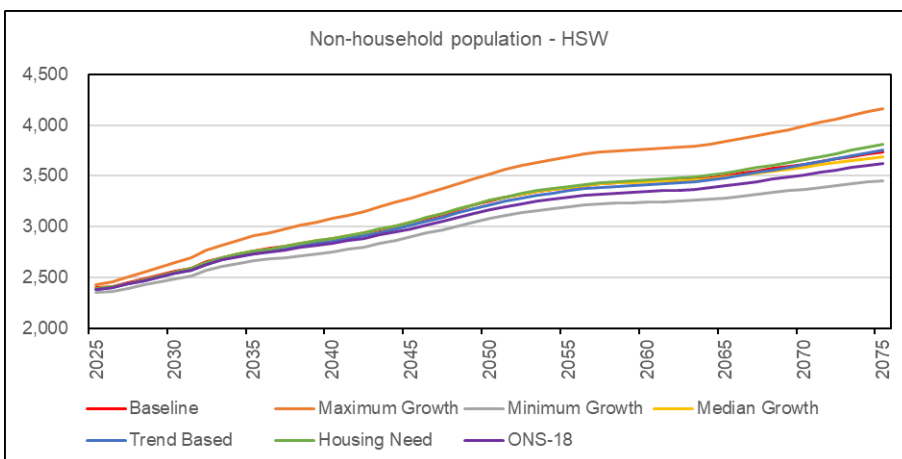
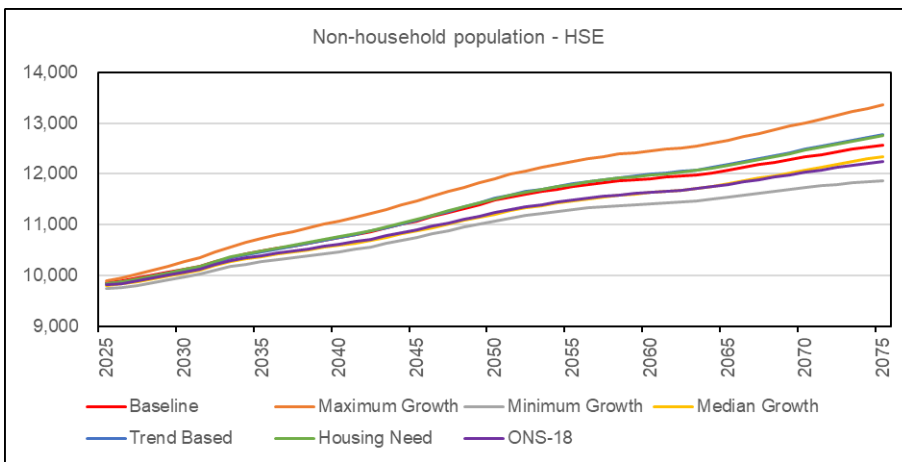
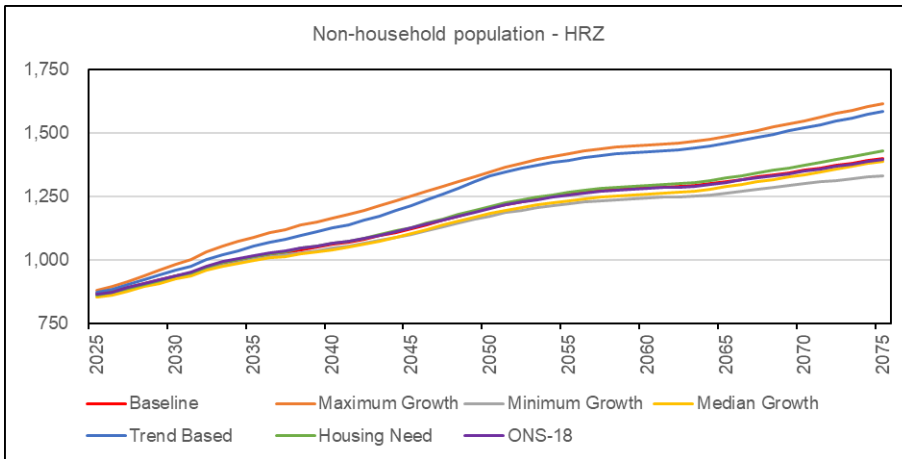


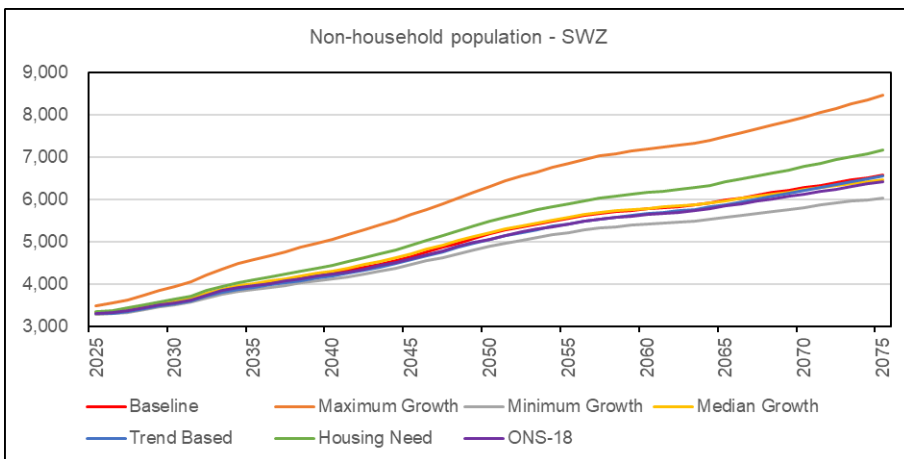
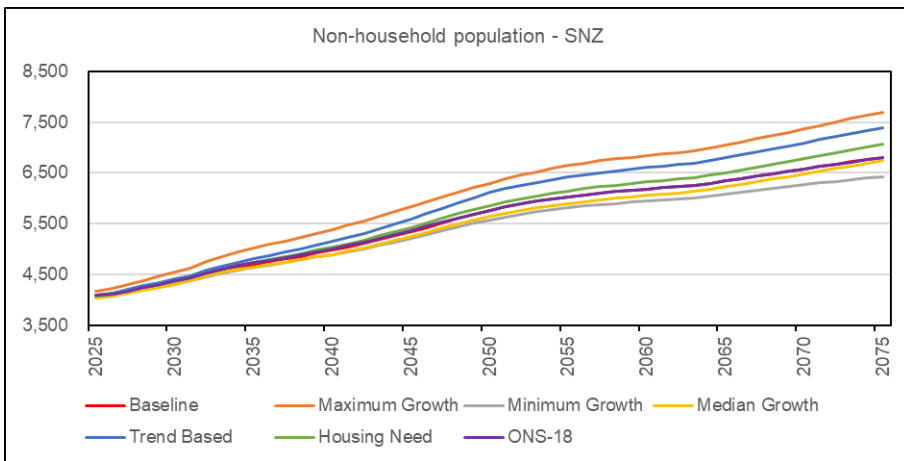
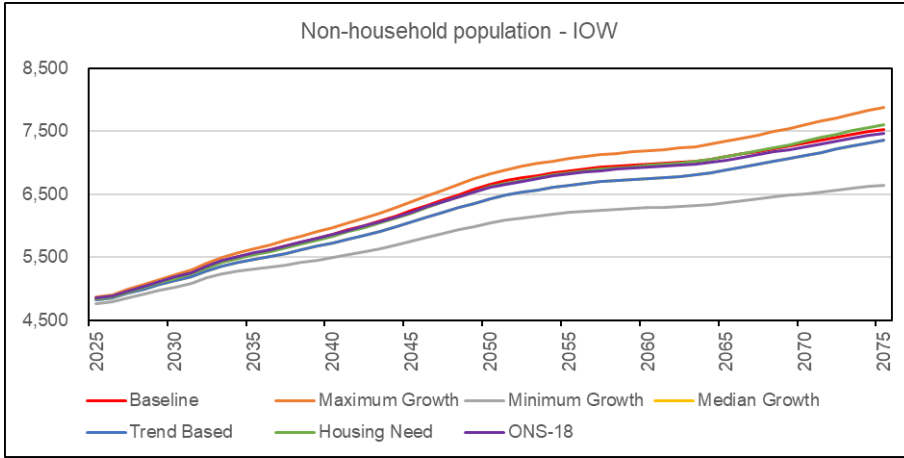


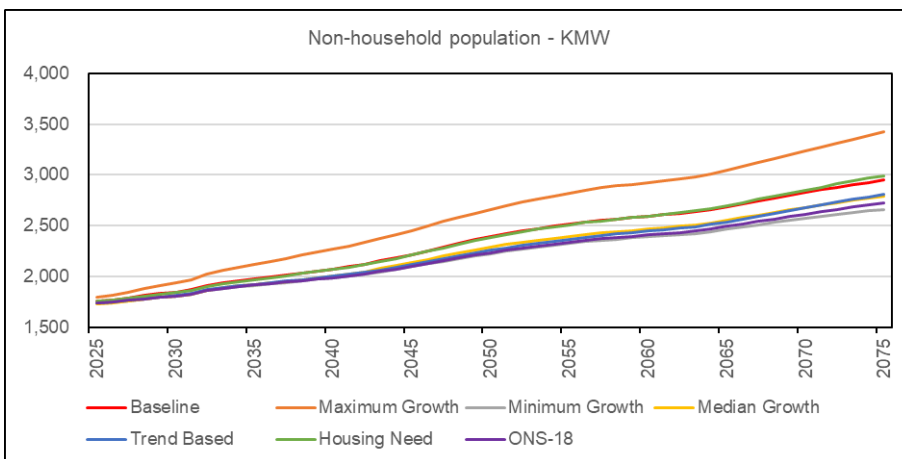
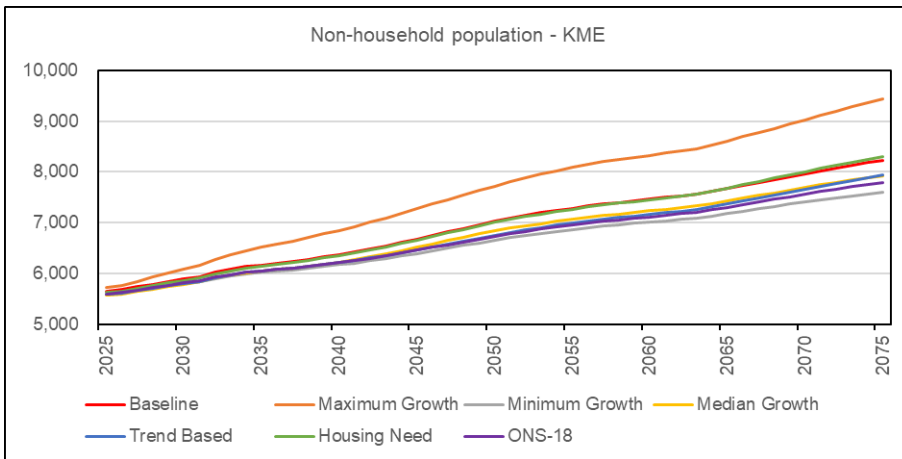
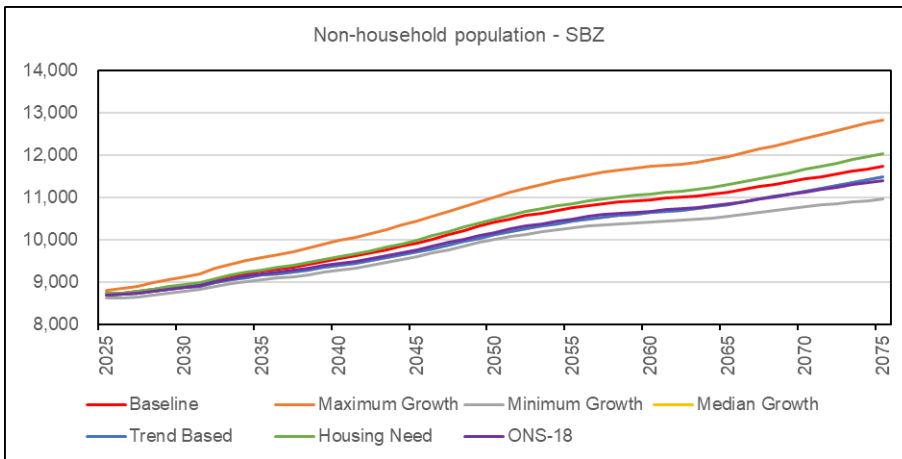


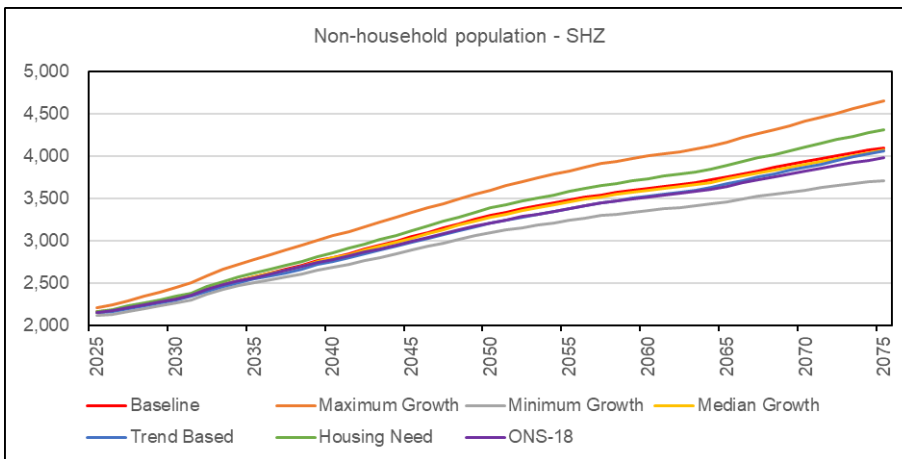
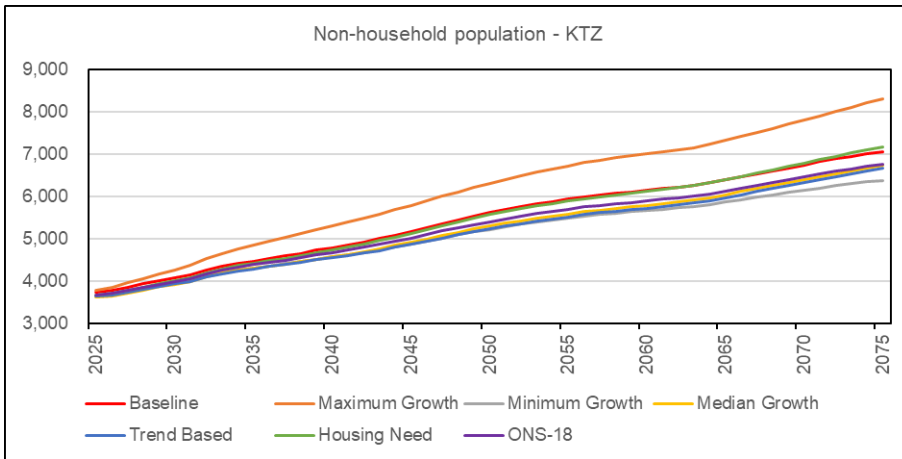
1.3. Non-household population growth forecast by WRZ





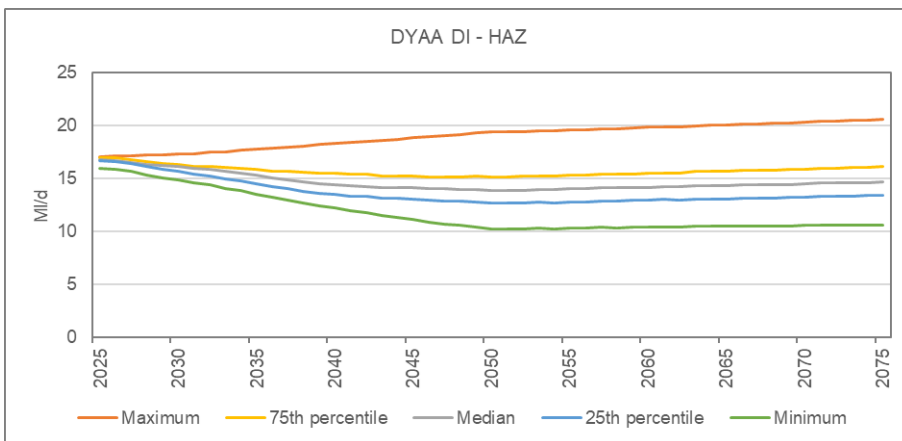
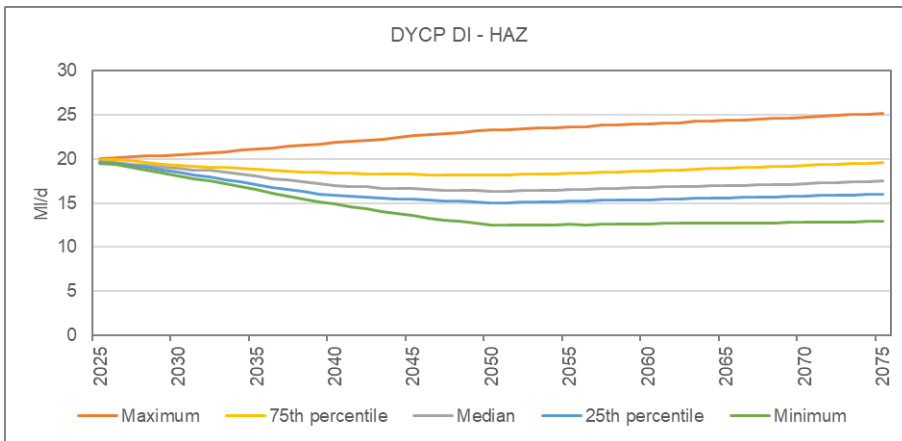
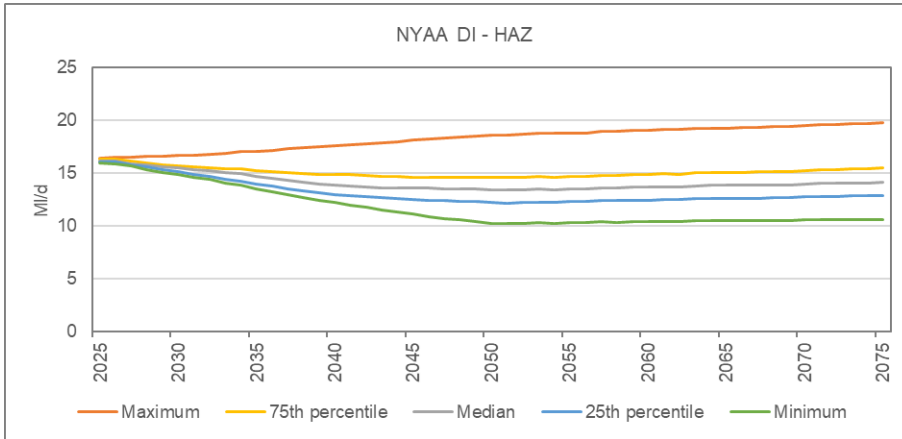




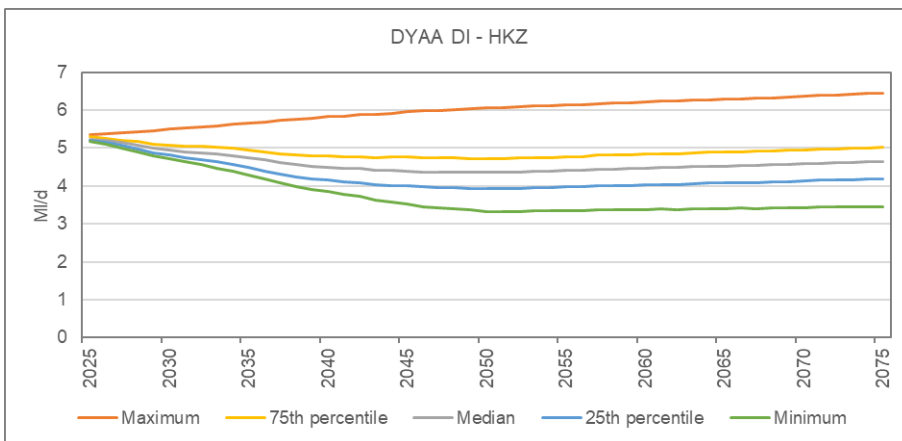
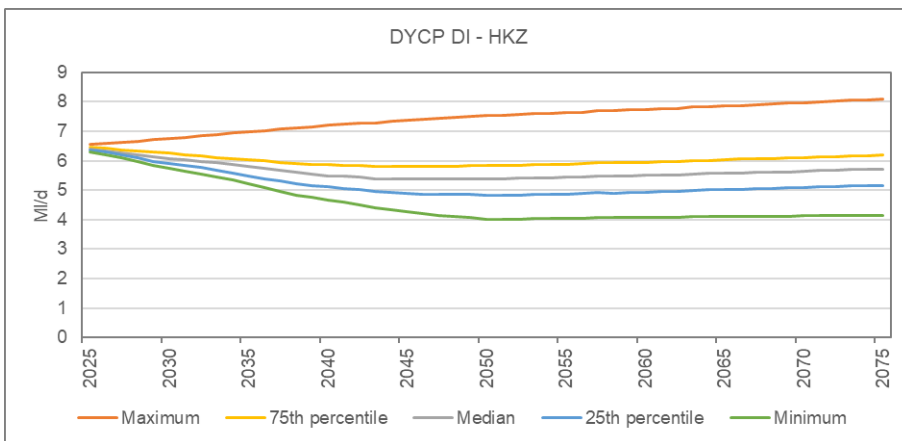
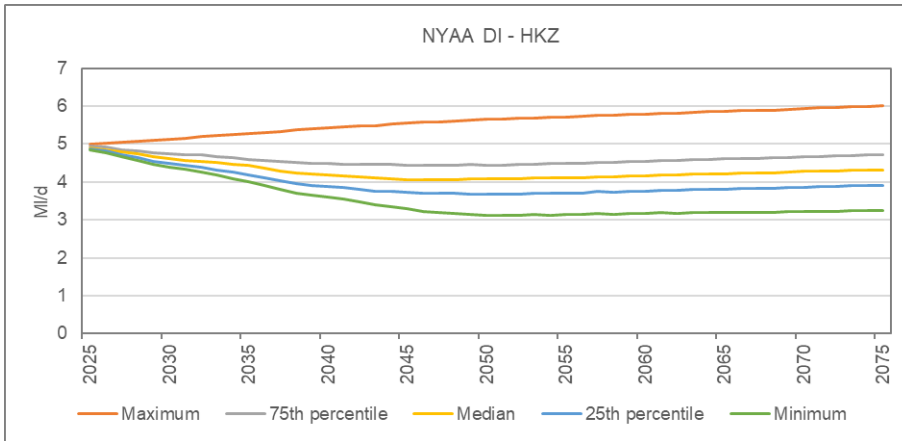


2. Demand forecast by WRZ

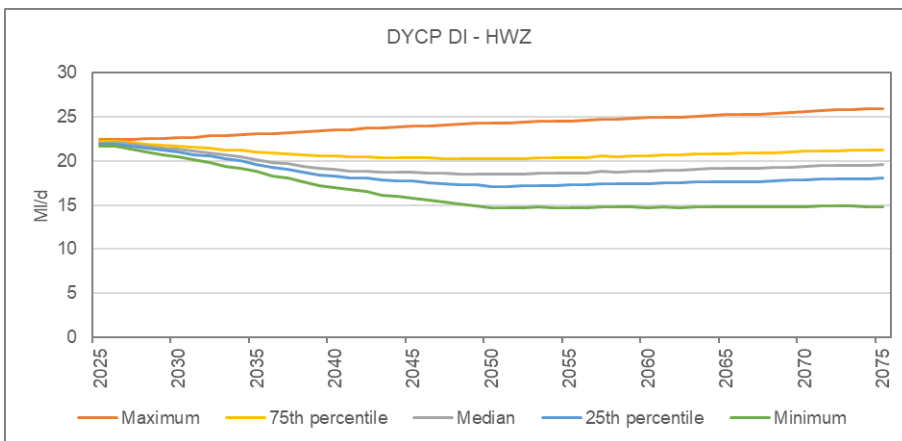
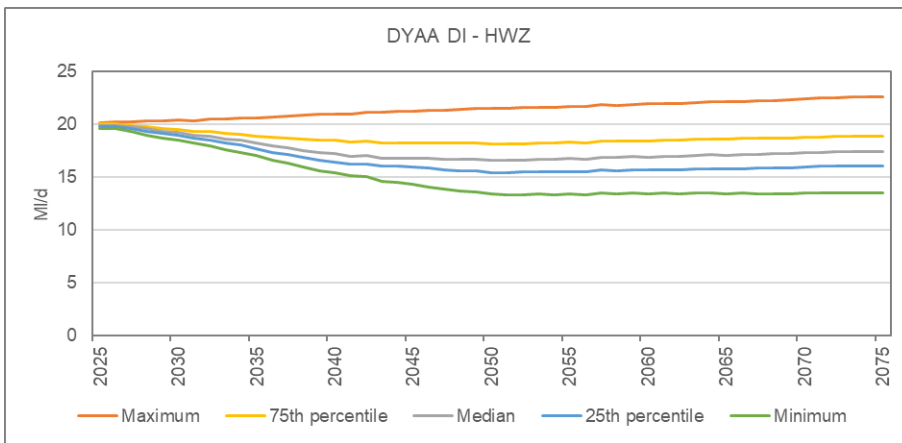
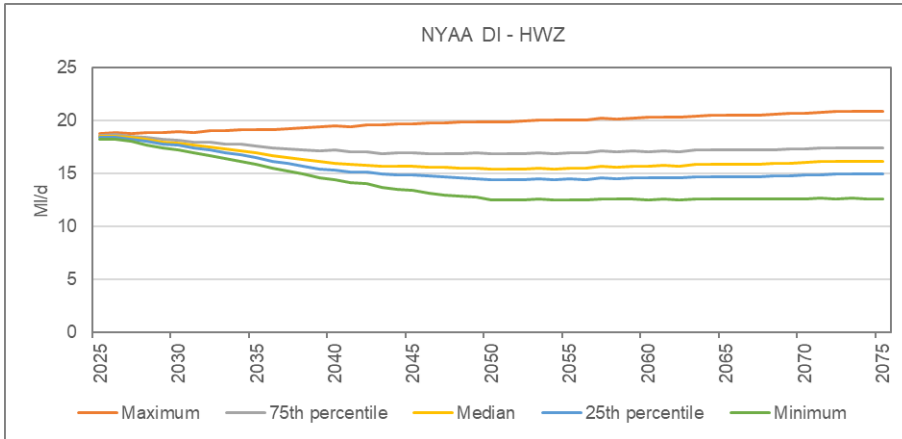
2.1. Hampshire Andover WRZ



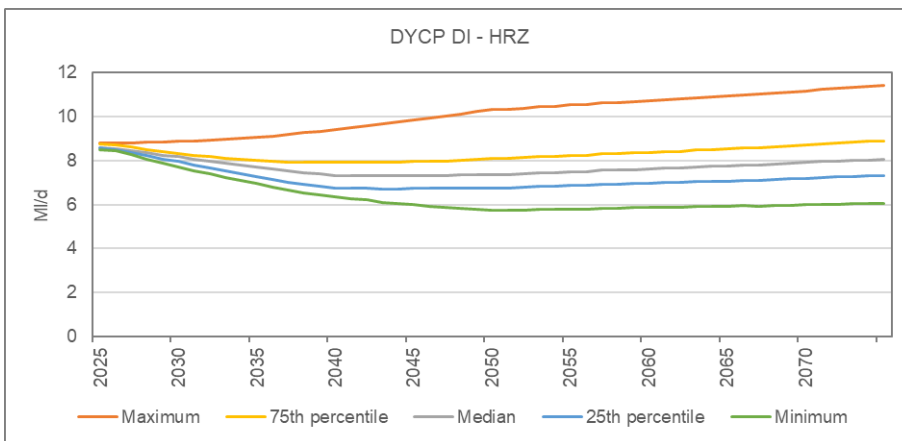
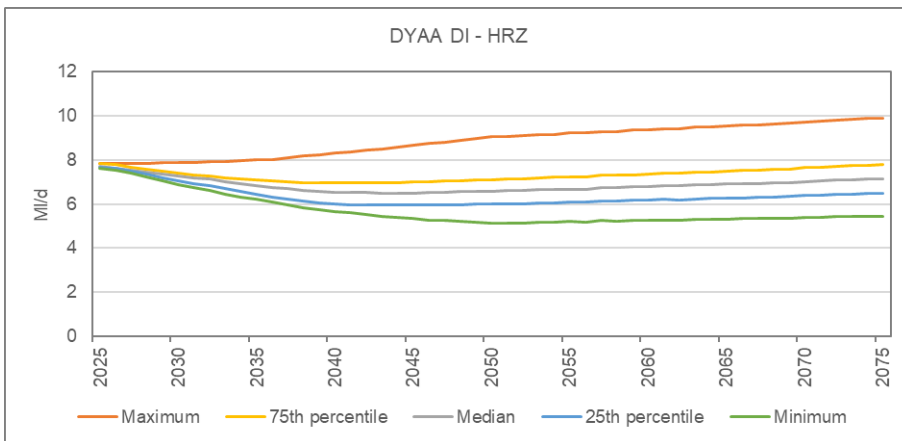
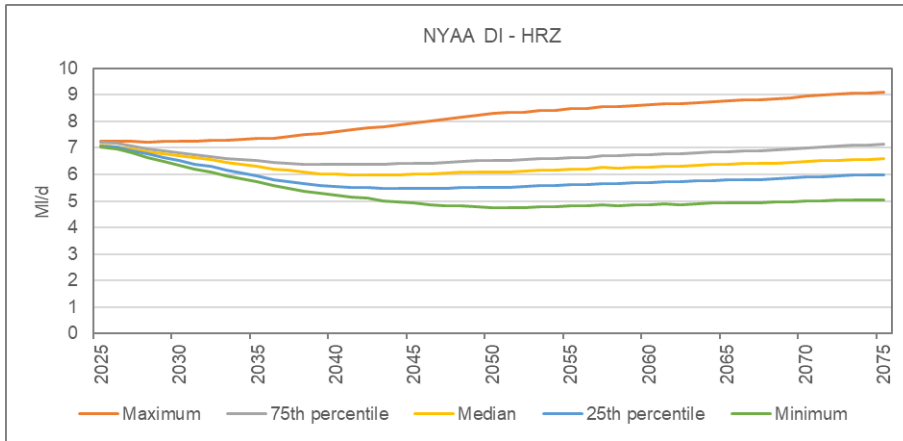
2.2. Hampshire Kingsclere WRZ



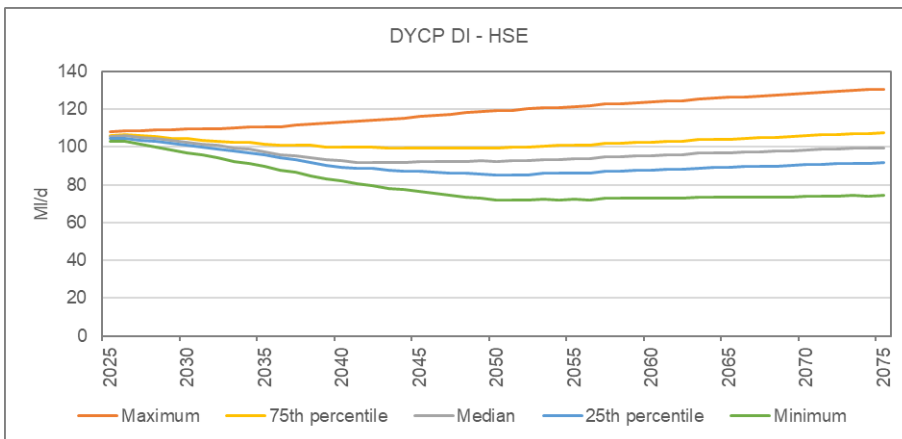
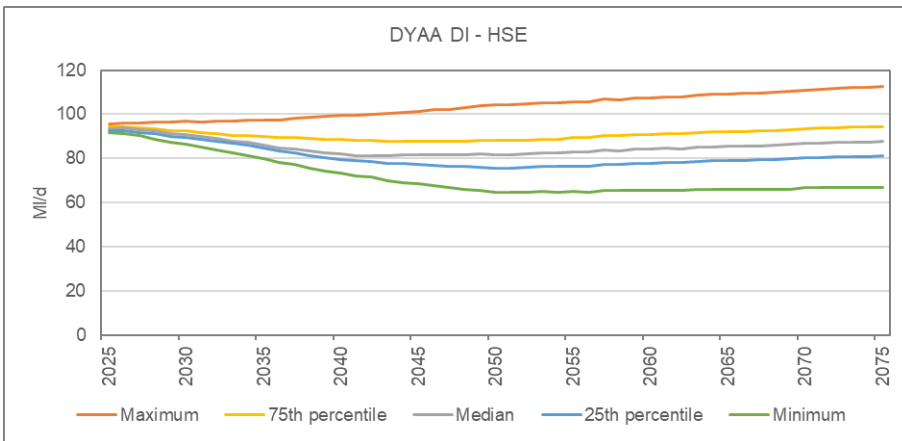
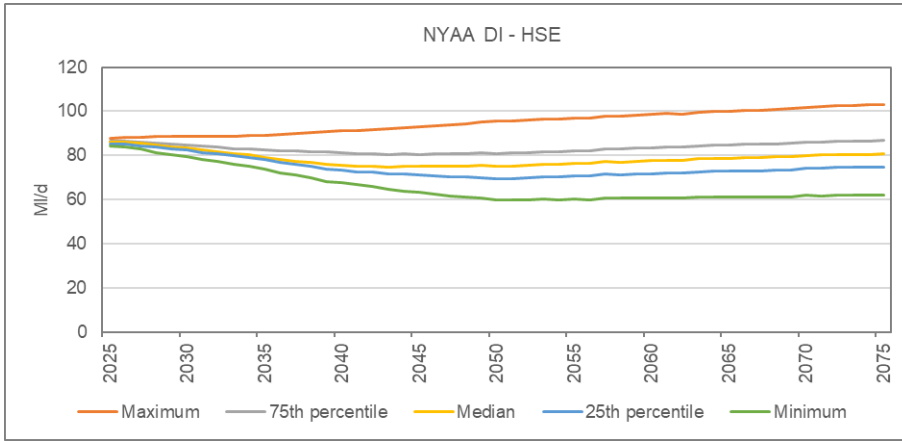
2.3. Hampshire Winchester WRZ



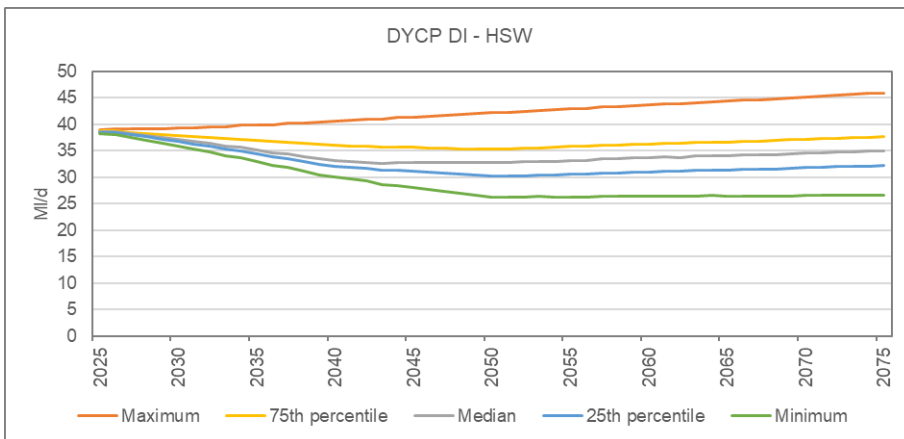
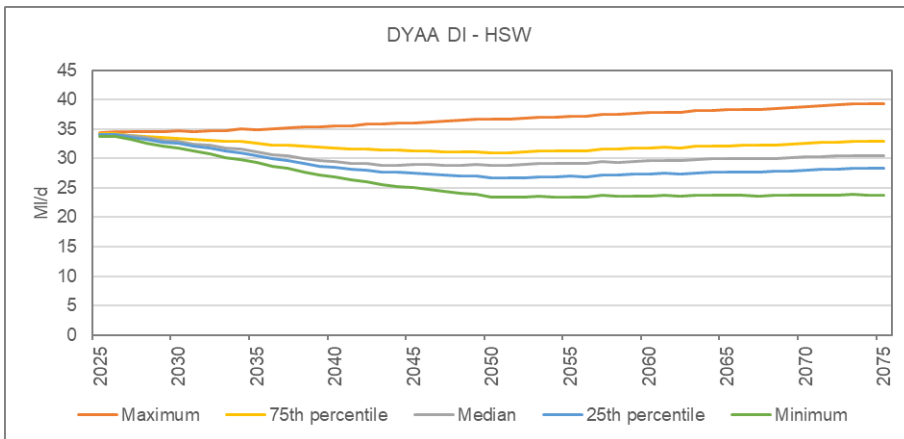
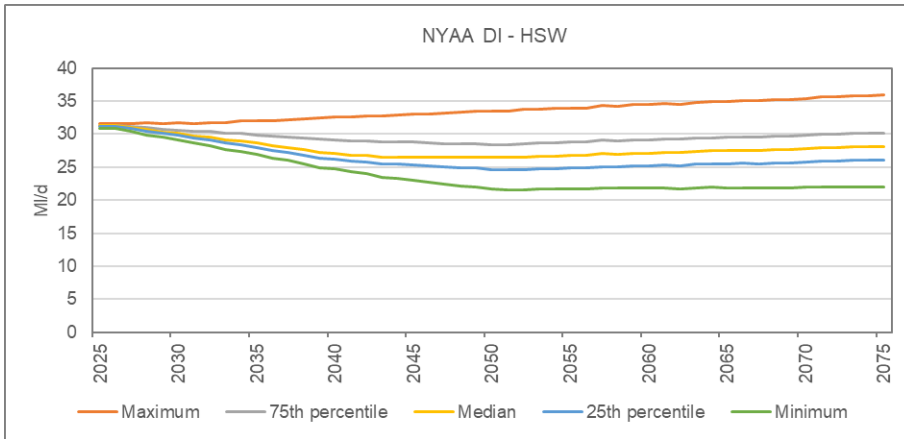
2.4. Hampshire Rural WRZ



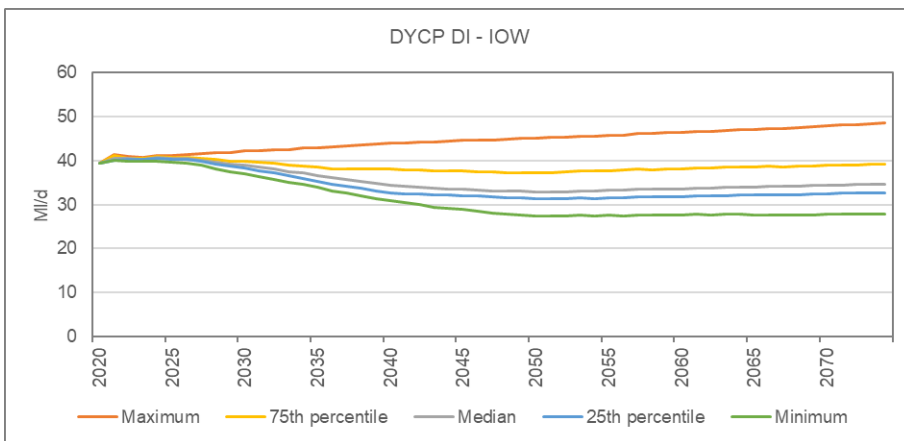
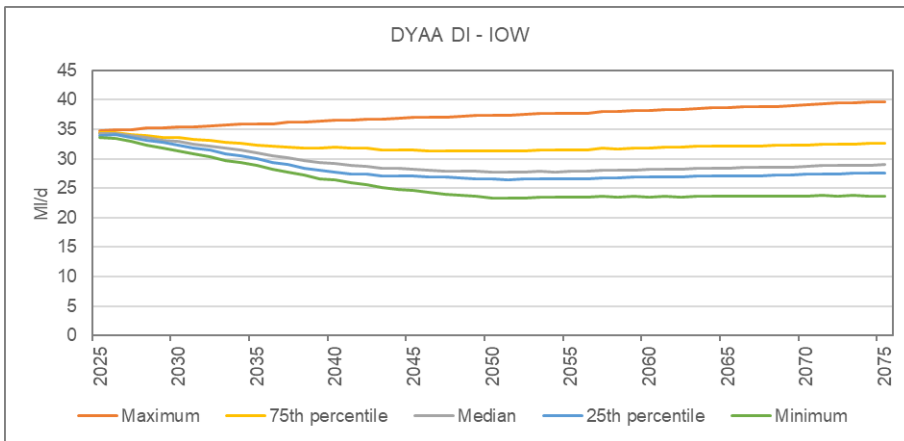
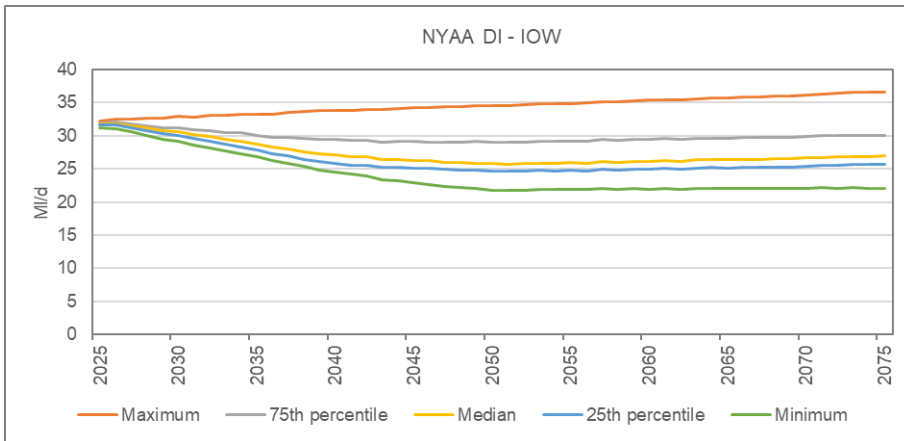
2.5. Hampshire Southampton East WRZ



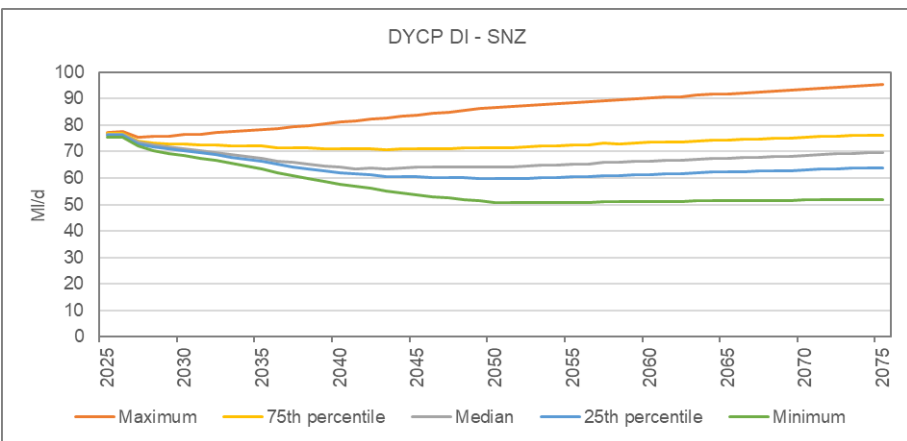
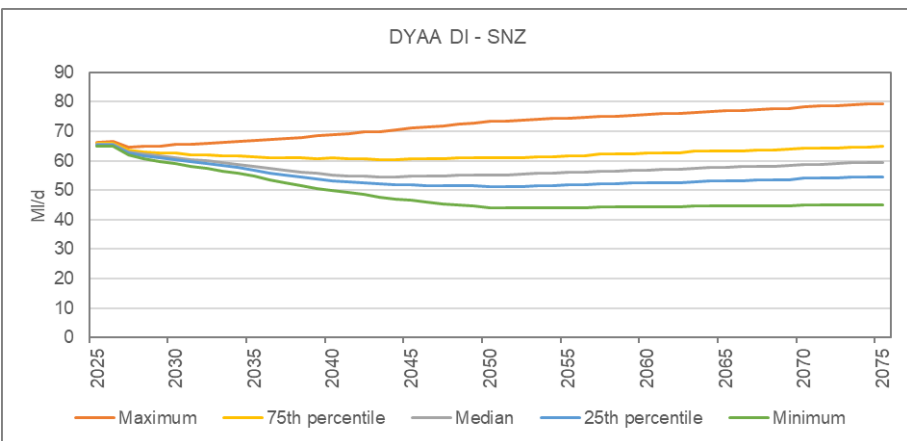
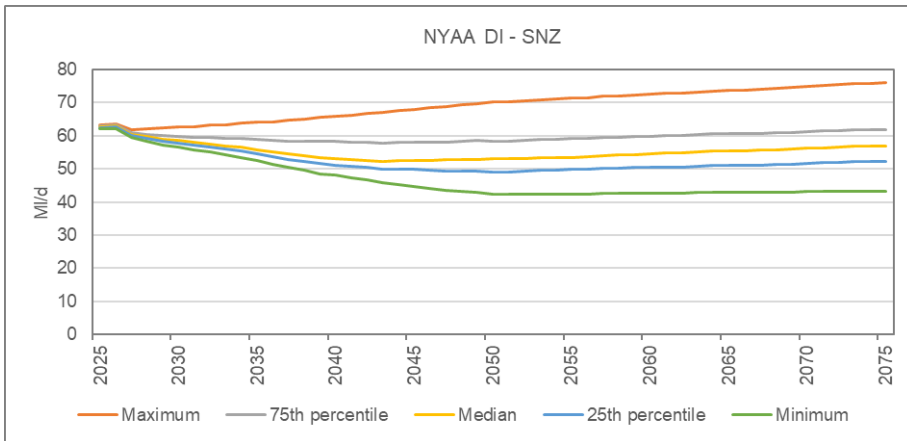
2.6. Hampshire Southampton West WRZ



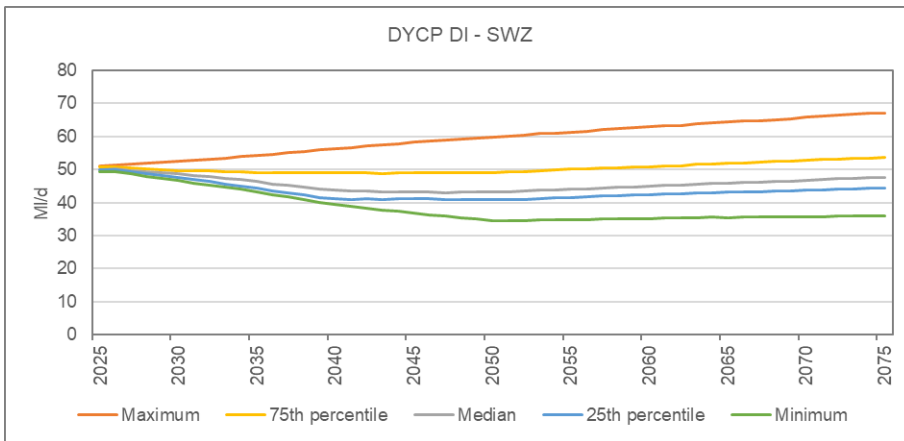
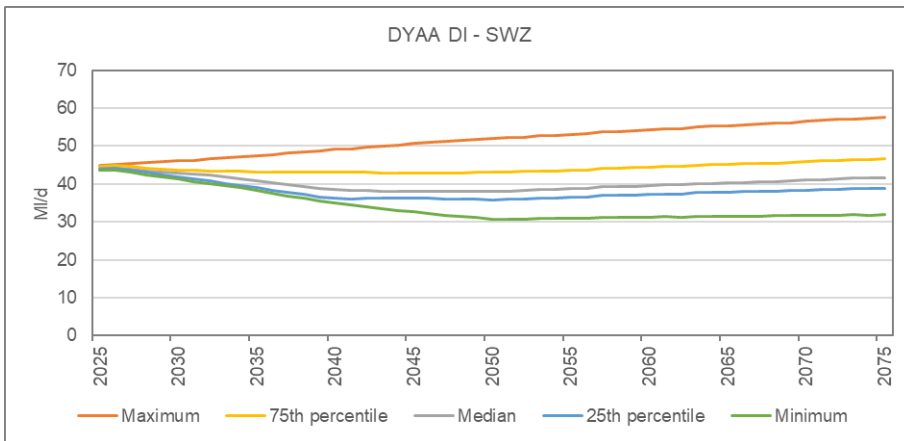
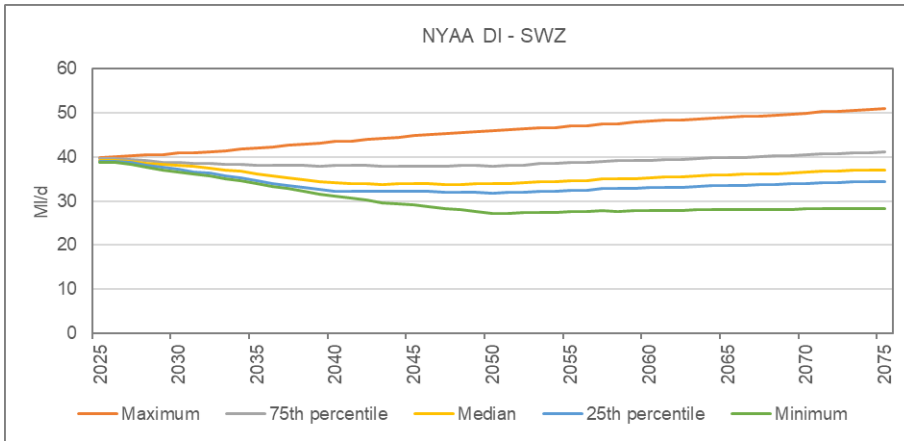
2.7. Isle of Wight WRZ



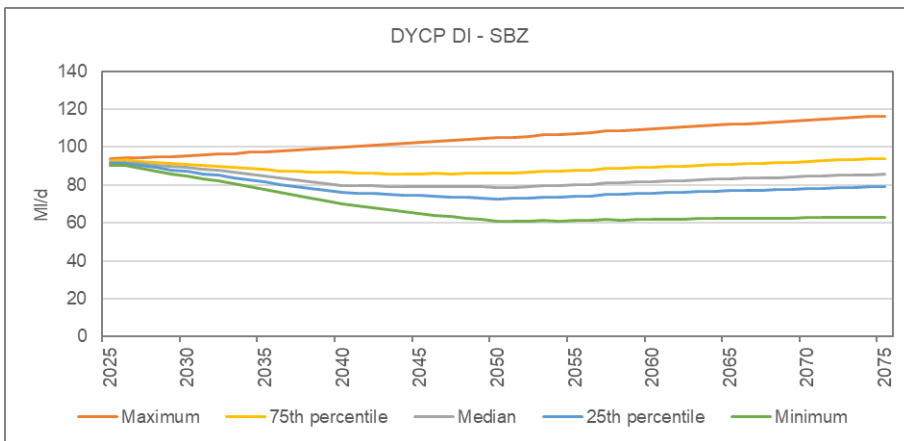
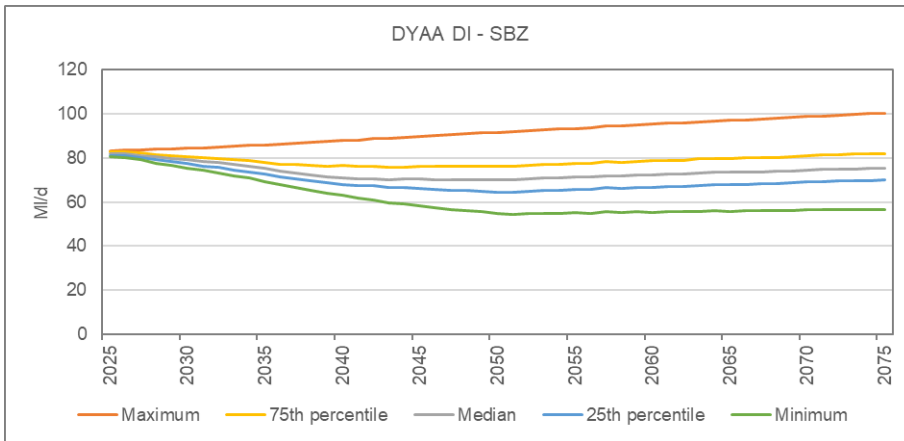
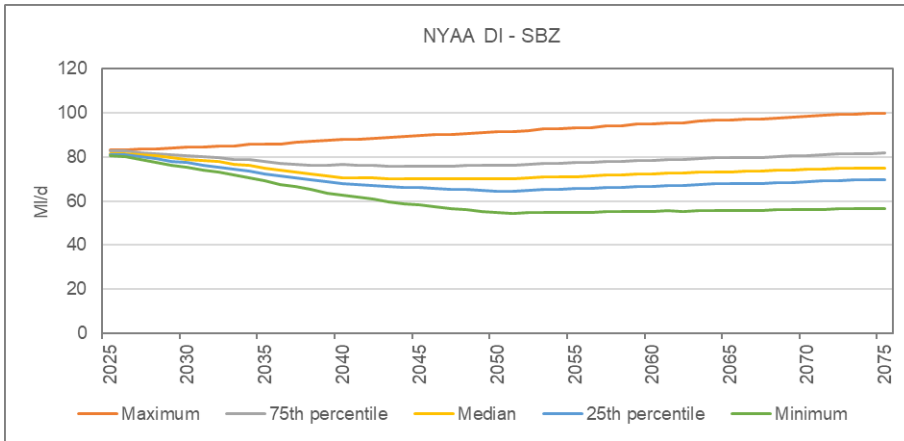
2.8. Sussex North WRZ



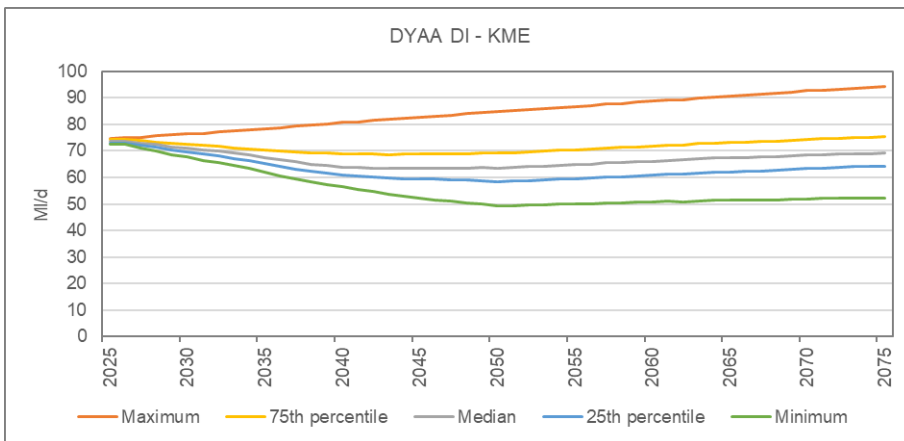
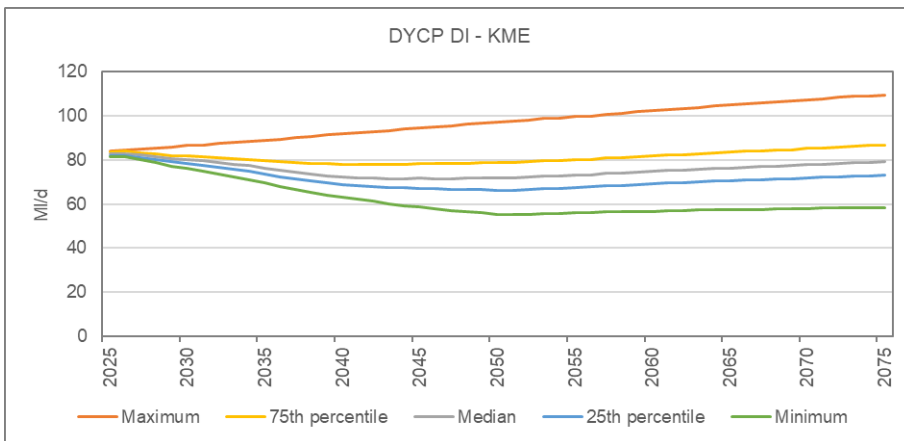
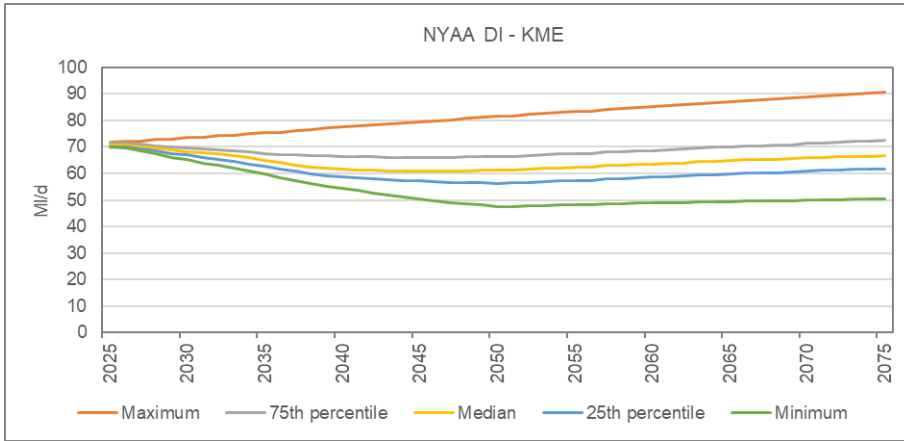
2.9. Sussex Worthing WRZ



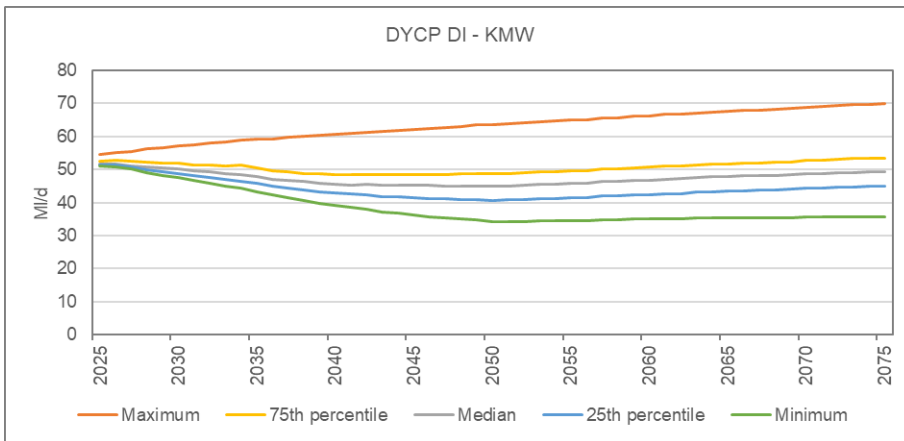
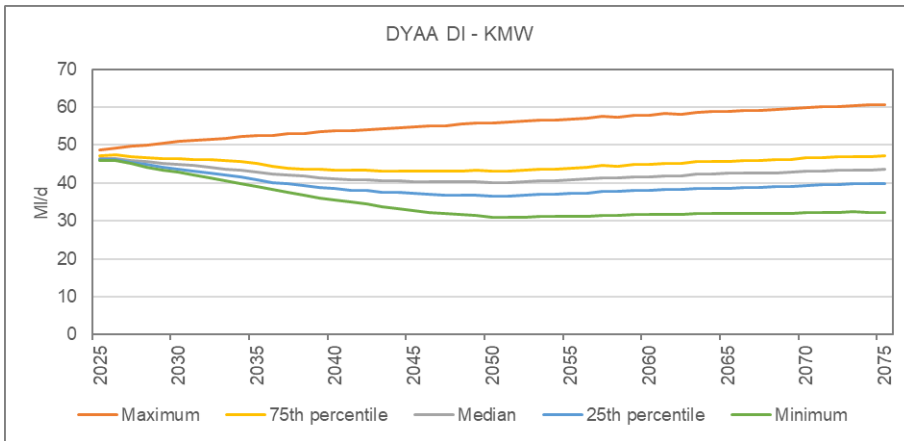
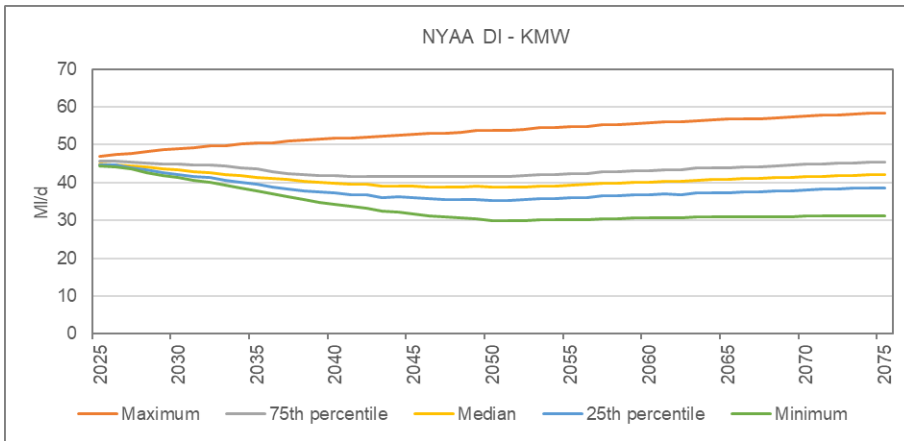
2.10. Sussex Brighton WRZ



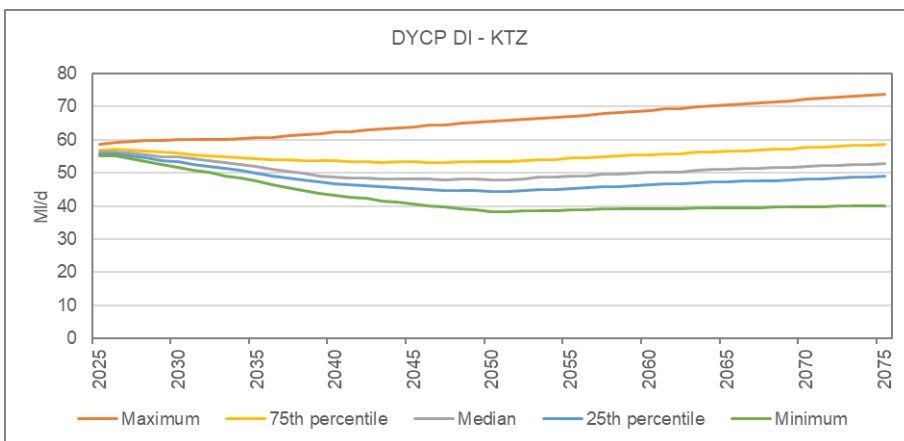
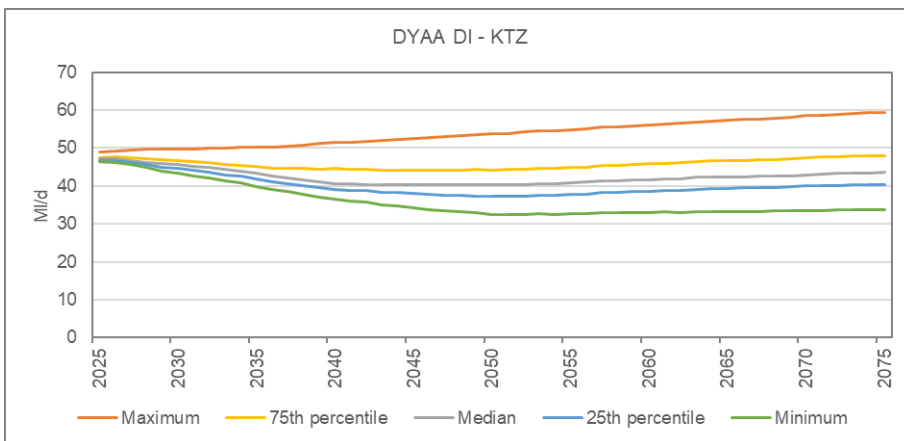
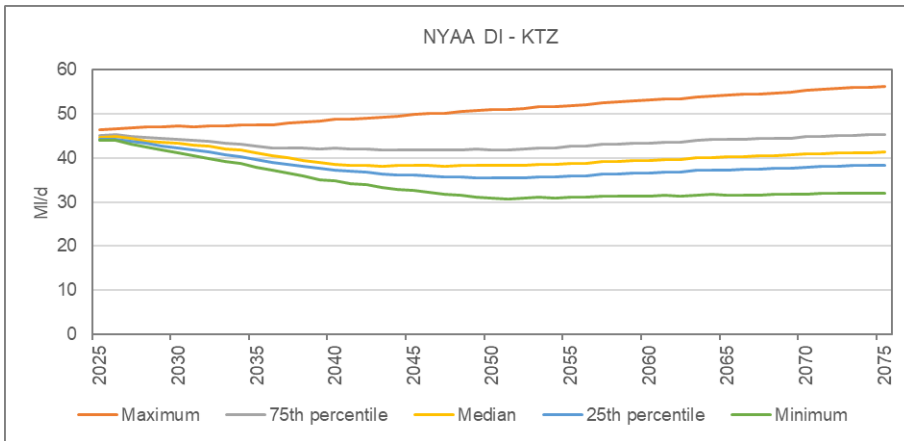
2.11. Kent Medway East WRZ



2.12. Kent Medway West WRZ



2.13. Kent Thanet WRZ



2.14. Sussex Hastings WRZ

